

Agribusiness Innovation Utilizing Gis with Machine Learning



Vidyashree A L, Shashikala S V

Abstract: In present days we have discussed about the emerging concept of smart agriculture that makes agriculture more efficient, effective and farmers save money and time with the help of high precision algorithms and Geographic Information System (GIS). The component that drives it is GIS with Machine Learning the logical field that enables machines to learn without being carefully customized. It has developed together with huge information advances and elite registering to make new chances to disentangle, measures, and comprehends information concentrated procedures in farming operational conditions. For instance, ranchers use accuracy GPS on the field spare manure. Ranchers use precision agribusiness since they can lessen the proportion of manure fertilizer. Moreover, satellites and robots assemble vegetation, topography and atmosphere information from the sky. This information can go into developing maps for better fundamental activity.

Keywords: Geographic information system, Machine learning, Precision farming.

I. INTRODUCTION

Machine learning with GIS supportive for Agriculture, Satellite, Drone, Website mapping and advanced models. The bleeding edge farmers needs to understand much an option that is other than what to seed mud, weed, supplement, weather, frightening little animals, disorder, device and air. Its rising examples give the region knowledge farmers need to put everything in order with all the more learning. Utilizing Machine Learning we can choose the informational collections of mud, weed, supplements, climate, bug, and illness. The system that drives it is GIS with Machine Learning the logical field that enables machines to learn without being carefully modified. For example, farmers use precision GPS on the field save fertilizer. Furthermore, satellites and robots accumulate vegetation, topography and atmosphere information from the sky. This information is for developing maps for better choice.

II. SYSTEM ANALYSIS

A. Data from the Machine-Precision Farming

Ranchers using the accuracy agribusiness since they decrease measure manure connected on the field. Ranchers get a good deal on compost, they can the earth from over-application. This in light of the fact that a ton the abundance manure will in general ends in streams and conduits by run-off.



Fig1: Precision farming

Accuracy cultivating applicable to manure just required. Sensor on machineries collect the data about the yields. The GPS provide the careful point on the field. Exactness developing at that point applies a variable rate of excrement to enhance lacking areas.

B. Data From the Sky-Satellites and Drones

We have do crops growing to develop? Other ideas daylight and supplements, plants need the approximate measure of water. Too much (submerging of normally dry land with a large amount of water) or small water sways crop developments. Satellite advancement is Mud Moisture Sea Salinity gather ceaseless microwave essentialness from the Earth's surface. This can more readily gauge crop creation and screen dry spell and flooding. Land sat satellite break down the green of vegetation using records like Normalized Difference Vegetation Index. We have nearby and overall world check of yield efficiency for the whole planet for considerable rundown of satellites circling the Earth.

Revised Manuscript Received on October 30, 2019.

* Correspondence Author

Vidyashree A L, Computer Science, Adhichunchanagiri University - BGSIT, BG Nagar Mandya, India. Email: alvidyashree@gmail.com.

Shashikala S V, Computer Science, Adhichunchanagiri University - BGSIT, BG Nagar Mandya, India. Email: shashisv7@gmail.com

© The Authors. Published by Blue Eyes Intelligence Engineering and Sciences Publication (BEIESP). This is an [open access](http://creativecommons.org/licenses/by-nc-nd/4.0/) article under the CC BY-NC-ND license (<http://creativecommons.org/licenses/by-nc-nd/4.0/>)




Fig 2: Irrigation Pivot

What can Drones gather on a field?

- Tree stature, check and bio gauges
- Presence of ailment and a wild plant growing
- Tree wellbeing and meadow supplements
- 3D height and volume information

As opposed to pros investigating fields, agribusiness advancement like robots can make more progress. Machines can evaluate crop prosperity from the sky and where plant weight is going on. Ranchers can settle on noteworthy choices on apply the nitrogen checking fields. Ranchers will utilize exactness watering sensors since realize where it's required most. They can battle the spreads to nuisances indentifying basic intercession regions.

One little automaton can help settle on some very incredible choices for ranchers.

C. Information Online – Real time mapping

The US Branch of farmers National Statistics Service built up the mapping application Crops cape where ranchers can get grounds evaluations of yield types. In the application, farmers can see what crops are creating where and how much. Likewise we have additionally utilized Crops cape on issues like sustenance security, land-spread change and pesticide control.

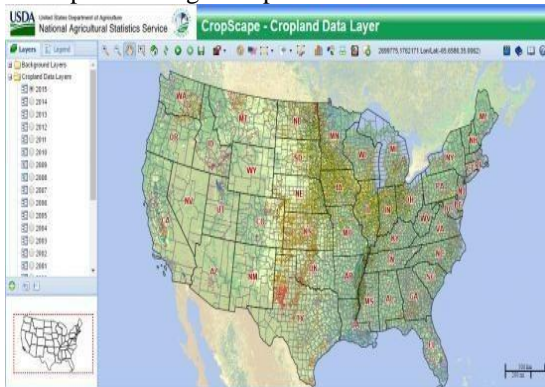


Fig 3: Crops cape

D. Modelling- Mashing data sets

Utilizing AI calculations are squashing together different contributions to all the more likely model and comprehend crop generation. GRASS GIS fill in as harvest efficiency checking apparatuses by recreating soil, water and yield forms. The length of Growing Period is when crops fulfill the full evaporation needs of precipitation and soil dampness holding limit. Every gather type has express suddenness necessities make LGP more complex to register.

For this reason we are utilizing calculation to keep a few information has explicit and a few information has nonexclusive.



Fig 4: Weather collection

In light of soil dampness and water accessibility ranchers are doing horticulture. Here we are getting two conceivable outcomes achievement or disappointment. Utilizing GIS programming we are getting the informational index dependent on that ranchers can do shrewd horticulture. The Erosion-Productivity Impact Calculator (EPIC) models crop yields and water system prerequisites to environmental change. While the farming Non-Point Source. Model predicts the impacts of horticulture on water quality. The Versatile Mud Moisture Budget simulates soil moisture conditions of cropland areas taking into account evapotranspiration, rainfall, runoff and other factors.

Geographic data frameworks help choice help. IDRIST's decreasing the outflows from act of removing a forest and woods Degradation decides the open door cost of potential agrarian income over the action of clearing a wide area of trees.

E. Fulfilling Future Food Need

How might we satisfy the necessities of a developing and progressively prosperous populace? Agribusiness advancement is diagnosing sustenance security like in this feeding the World. Would we be able to gain from authentic symbolism and information? Land sat satellite information gives a novel perspective on authentic rural land. When we plot chronicled patterns of terra firma use after some time, is there enough arable area to serve a developing populace?



Fig 5: Arc land

Maps successfully raise care about overall longing for and places that are in need like the FAQ Hunger Map and Worldwide Food Program Food Secure Canalization. Generally, satellite, versatile gathering and GIS information are shielding nourishment unreliable populace by setting up fundamental causes.

III. CONDITIONS MANAGEMENT

A. Soil management

Specialists are involved in agriculture, mud is many natural sources with complex procedures. Its temperature alone can give into the climate change effects on the particular yield. Machine learning calculations is utilized for vanishing forms soil dampness and temperature to comprehend the elements of biological systems and the impingement in horticulture. general user friendly agriculture management, where agro- synthetic substances input is focused regarding time, place and affected plants.

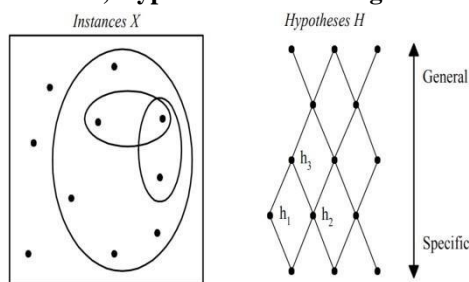
B. Weed Detection

Apart from disease, weeds are the more useful threats to crop productivity. The biggest problem in weeds is they are difficult to detect and discriminate of weeds at low budget and no environment problems and any effects.

IV. FIND-S MACHINE LEARNING ALGORITHM

1. Initialize h to the most specific hypothesis in H
2. For each positive training instance
For each attribute constraint a_i in h
If the constraint a_i is satisfied by x Then
do nothing
Else replace a_i in h by the next more general constraint that is satisfied by x
3. Output hypothesis h

a) Instances, Hypothesis and More-general



$X = \{\text{Set of given Instances}\}$
 $H = \{\text{Set of Hypotheses}\}$

A. Example:

Soil	Weed	Water level	Illness	Climate
sandy	high	low	low	Sunny
silt	low	high	low	Rainy
clay	low	high	low	Rainy
loamy	low	low	low	Winter

$X = \{\text{sandy, high, low, low, sunny}\}$
 $H = \{\text{sandy, ?, low, ?, ?}\}$

? -indicates that general hypotheses

- General hypotheses means we can choose any one of the condition in particular instances.
- Specific hypotheses means we can't change anything in instances we have to keep like that only.

V. CONCLUSION

Machine Learning with GIS supportive for Precision cultivating, satellites, rambles, web maps and advanced models. The current rancher wants something other than what to seed soil, weed, supplement, climate, bug, ailment, equipment and air. Utilizing Machine Learning we can choose the informational indexes of soils, weeds, supplements, climate, creepy crawlies, illness.

REFERENCES

1. "Concepts and applications of web GIS geo web services-technology and applications", Harish Chandra karnatak, Indian Institute of Remote sensing, Indian Space Research Organization Dehradun, India.
2. Mapping of GPS logs with typical transportation, M.Monica Bhavani, A.Valarmathi 2016 Online International Conference on Green Engineering and Technologies (IC-GET).
3. Comparing machine learning classification schemes- a GIS approach. A Lazar B A Shellito, Fourth International Conference on Machine learning and Applications.

AUTHORS PROFILE



Vidyashree A L, pursuing Master degree M.Tech in Computer Science and Engineering from Adhichunchanagiri University BGSIT BG Nagar, Mandya, BE in Computer Science and Engineering from BGS Institute of Technology, Mandya in the year 2015. Presently, working as an Lecturer in the Department of Computer Science and Engineering in SJBGS Polytechnic, BG Nagar, Mandya.



Shashikala S V, Professor in Adhichunchanagiri University BGSIT, BG Nagar, Mandya.